DATA NO. 1076851 | IAT NO. I-5276-65 | MAP REFERENCE C | LATITUDE 5215 N | LONGITUDE 2100 E

COUNTRY 1 | PROVINCE WAS - 1680

AREA NO	SUBJECT	SUBJECT	SUBJECT	SUBJECT	SUBJECT	SUBJECT	SUBJECT	SUBJECT	SUBJECT
FR	CB2	CB3	A1C	C71	AEA	C3V			

WA 25 AW — SHIFT 10 — REFET 11 — SEN 20

OVER 19 — CROWNED 20 — TRAMS 21

6, 7, 8, 12, 19

DATE OF PHOTO	TYPE	QUALITY	CLASS	NO. OF CARDS	SOURCE
MAR TO OCT 65	65	4	2	3	6

CLASSIFICATION [redacted] — CAPTIONED BY [redacted]

25X1A

[redacted]

PHOTO ANALYSIS REPORT

Approved For Release 2000/04/28 : CIA-RDP78-05867A000517820006-1

Approved For Release 2000/08/25 : CIA-RDP78-05867A000517820006-1



Approved For Release 2000/08/25 : CIA-RDP78-05867A000517820006-1

Approved For Release 2000/08/28 : CIA-RDP78-05867A000517820006-1



Approved For Release 2000/04/28 : CIA-RDP78-05867A000517820006-1

EGIB

Approved For Release 2000/04/28 : CIA-RDP78-05867A000517820006-1

Approved For Release 2000/04/28 : CIA-RDP78-05867A000517820006-1



25X1A

Approved For Release 2000/04/28 : CIA-RDP78-05867A000517820006-1



25X1A

Approved For Release 2000/04/28 : CIA-RDP78-05867A000517820006-1



Approved For Release 2000/04/28 : CIA-RDP78-05867A000517820006-1



Approved For Release 2000/04/28 : CIA-RDP78-05867A000517820006-1

Approved For Release 2000/04/28 : CIA-RDP78-05867A000517820006-1



Approved For Release 2000/04/28 : CIA-RDP78-05867A000517820006-1
EGIB

Approved For Release 2000/04/28 : CIA-RDP78-05867A000517820006-1

Approved For Release 2000/04/28 : CIA-RDP78-05867A000517820006-1

PHOTO NO. 1A

PRIORITY

MAP REFERENCE

LATITUDE 4110 N

LONGITUDE 134 03 E

PROVINCE HIAC 925 B

SUBJECT 1 A 6 A

SUBJECT 2 A 6 A

SUBJECT 3 A W 2

SUBJECT 4

SUBJECT 5

SUBJECT 6

SUBJECT 7

SUBJECT 8

SUBJECT 9 A H A T A 6 6 A T C O W

SUBJECT 10 A G P E E

HEAD OF DOLPHIN

DATE OF PHOTO

TYPE 4

QUALITY 7

CLASS 3

NR. OF CARDS 3

CAPTIONED BY

25X1A

[redacted]

FORM 171 PREVIOUS EDITIONS

PHOTO ANALYSIS REPORT

Approved For Release

FILE NO.	TITLE
COUNTRY	MAP REFERENCE: NIS
LATITUDE	LONGITUDE
PROVINCE: WAC 275B	
AREA NO.	SUBJECT

DATE OF PHOTO | TYPE | QUALITY | CLASS | NO. OF CARDS | SOURCE

25X1A

[redacted]

CLASSIFICATION

CAPTIONED BY

FORM NO. 171

Approved For Release 2000/04/28 : CIA-RDP78-05867A000517820006-1

PHOTO ANALYSIS REPORT

Approved For Release 2000/0



PHOTO NO. 10766

PROJECT

MAP REFERENCE

PROVINCE

LATITUDE

LONGITUDE

SUBJECT

DATE OF ITEM

EXAMINATION

TYPE

QUALITY

SCALE

NO. OF SCENES

CAPTIONED BY

25X1A

[redacted]

PHOTO ANALYSIS REPORT

RDP78-05867A000517820006-1

Approved For Release 2003/08/13 : CIA-RDP78-05867A000517820006-1



PHOTO NO. 107699

Approved For Release 2000/...

COUNTRY				MAP REFERENCE	LATITUDE	LONGITUDE
UR		T3175-65	PROVINCE			

AREA NO. A1 SUBJECT A24

CARGO VESSEL AT POSITION 26 43 E 40 24 N SCHKWAL

DATE OF PHOTO		TYPE	QUALITY	CLASS	NO. OF CARDS	SOURCE OF PHOTOGRAPH
19 June	65	4	2	C	1	25X1A [redacted]

30

CLASSIFICATION: CONF/NO FOREIGN DISS

FORM NO. 174 REPLACES PREVIOUS EDITIONS

CAPTIONED BY: Amf

PHOTO ANALYSIS REPORT

Approved For Release 2000/... RDP78-05... A000517820006-1

Approved For Release 2000

PHOTO NO. 75175-65

COUNTRY UR

MAP REFERENCE

LATITUDE

LONGITUDE

AREA NO N

PROVINCE

SUBJECT AL4

CARGO VESSEL MTSENSK AT POSITION 39 27.3 N, 25 27 E

DATE OF PHOTO 18 June 65

TYPE	QUALITY	CLASS	NO. OF CARDS
4	2	C	1

SOURCE OF PHOTOGRAPH 25X1A [redacted]

CLASSIFICATION CONF/NO FOREIGN DISS

CAPTIONED BY

FORM 174 USE PREVIOUS EDITIONS

PHOTO ANALYSIS REPORT

Approved For Release 2000/04/28 : CIA [redacted] 1

Approved For Release

FRAME NO.	ROLL	MAP REFERENCE	LATITUDE	LONGITUDE
	25175-65			

COUNTRY: U.S.S.R. PROVINCE:

MISC NO.	SUBJECT	SUBJECT	SUBJECT	SUBJECT	SUBJECT	SUBJECT	SUBJECT	SUBJECT	SUBJECT
	AIC								

TANKER LISICHANSK
ROADSTEAD AT NOVOROSSIYSK

DATE OF PHOTO	TYPE	QUALITY	CLASS	NO. OF CARDS	SOURCE OF PHOTOGRAPH
23 June 65	4	2	C	1	[redacted]

25X1A

EXAMINED BY: CONFIRM FOREIGN DISS

CAPTIONED BY: [redacted]

Approved For Release 2000/04/24 : CIA-[redacted]

PHOTO ANALYSIS REPORT

Approved For Release 2000/

PRINT NR 10269

PRIORITY UR

NEG NR N

PSA REFERENCE 25175-65

PROVINCE 242 D

LATITUDE 27 43 N LONGITUDE 37 47 E

SUBJECT A2A D21 C2G

NOVOROSSIYSK

KWATER ATER ATER

BREAK

BREAKWATER

PT. OF [redacted] SEE CIA 1276868 - 1276872

DATE OF PHOTO 22 JUNE 65

TYPE 4

QUALITY 2

CLASS C

NR OF CARDS 3

SOURCE OF PHOTOGRAPH 25X1A [redacted]

CLASSIFICATION CONFIDENTIAL FOREIGN DISS

CAPTIONED BY PMF

PHOTO ANALYSIS : AFMOH

Release 2000/08/24 : CIA-RDP78-[illegible]

Approved For Release 2000/08/22 : CIA-RDP78B04747A002400020001-4

DATA NO. [illegible]

COUNTRY USSR

AREA NO. N

PROVINCE 2490

MAP REFERENCE 73/76-65

LATITUDE 44 43 N

LONGITUDE 37 47 E

SUBJECT 1	SUBJECT 2	SUBJECT 3	SUBJECT 4	SUBJECT 5	SUBJECT 6	SUBJECT 7	SUBJECT 8	SUBJECT 9	SUBJECT 10
NOVOROSSIYSK									
KWATER	IN	FG				E	BRE	A	
MADSTEAD						LKG		FRD	

Pt 2 of 5 Pts. Sec CIA 1076568 - 1076822

DATE OF PHOTO: 22 June 65

TYPE: F

QUALITY: 2

CLASS: C

NO. OF CLASS: 4

SOURCE OF PHOTOGRAPH: [redacted]

25X1A

EXAMINATION:

NAME/NO FOREIGN DISS

SPONSORED BY: [illegible]

PAGE OF 174 USE PREVIOUS EDITIONS

PHOTO ANALYSIS REPORT

Approved For Release 2000/08/22 : CIA-RDP78B04747A002400020001-4

Approved For Release 2000/08/24 : CIA-RDP78-05867A000517820006-1



MRRR NR: 1076871 | LOT NR: F5175-65 | MAP REFERENCE | LATITUDE 44 43 N | LONGITUDE 37 47 E

COUNTRY: UR | TRAVIAT: WAC 242 D

AREA NR: N | SUBJECT: A64 | SUBJECT: A43 | SUBJECT: A24 | SUBJECT | SUBJECT | SUBJECT | SUBJECT | SUBJECT

NOVO 8 ROSSIYSK 13 E BRE 20 A
KUAT 27 ER 1 N 30 FG L 33 K G FR 40 O
MREO 11 ADST END 19

Ft # of 5 pt pan. See CIA 1076848 - 1076822

DATE OF PHOTO: 22 June 65 | TYPE: H | QUALITY: 2 | CLASS: A | NR OF COPIES: 30 | SOURCE OF PHOTOGRAPH:

CLASSIFICATION: SECRET/NO FOREIGN DISS | CAPTIONED BY: Amf

25X1A

[redacted]

Approved For Release 2000/04/27 : CIA-RDP78B04747A002800010001-1

PHOTO ANALYSIS REPORT

GPO 871-465

Approved For Release 2000/08/08 : CIA-RDP78B04747A002600010001-1

PHOTO NO. T-5175-65

COUNTRY UK

PROVINCE WALES

MAP REFERENCE

LATITUDE 52 43 N

LONGITUDE 3 22 E

AREA NO. N

SUBJECT 1 ABA

SUBJECT 2 ABJ

SUBJECT 3 ABY

SUBJECT 4 BCH

SUBJECT 5 D

SUBJECT 6

SUBJECT 7

SUBJECT 8

SUBJECT 9

SUBJECT 10

NOVOROSSIYSK

KWANTER 17 1N 18 FG 19 LKG 20 BREA

MREADST 21 EAD. 22

24 FT of 5pt pen. See CIA 1076868 - 1076872

DATE OF PHOTO 22 June 65

TYPE 4

QUALITY 2

CLASS C

NO. OF FRAMES 4

SOURCE OF PHOTOGRAPH

CLASSIFICATION CONF/NO FOREIGN DISS

CAPTIONED BY Mmf

PHOTO ANALYSIS [redacted]

25X1A

Approved For Release 2000/08/08 : CIA-RDP78B04747A002600010001-1

Approved For Release 2000/08/23 : CIA-RDP78-05867A000517820006-1

AREA NO. 11703 | FILE NO. A-5251-65 | MAP REFERENCE | LATITUDE 57 24 N | LONGITUDE 21 31 E

COUNTRY UR | PROVINCE 152C

AREA NO.	SUBJECT	SUBJECT	SUBJECT	SUBJECT	SUBJECT	SUBJECT	SUBJECT	SUBJECT	SUBJECT
N	ALA	3GJ	CdG	309					

VENTSPILS
HISTORY
LATVIAN SSR
HTA AT R.

NAVAL BASE - 1 CLASS

DATE OF PHOTO: June | TYPE: G | QUALITY: 5 | SCALE: 4 | NO. OF CARDS: 2 | 3,2,3a | 4

EXAMINATION: SEC. - Exempt DISS | CAPTIONED BY: 00 | PHOTO ANALYSIS REPORT

25X1A

[redacted]

Approved For Release

COUNTRY: GER | MAP REFERENCE: [redacted] | LATITUDE: 57 24 N | LONGITUDE: 21 31 E

PROVINCE: 152C

AREA NO: N | SUBJECT 1: ALA | SUBJECT 2: 3GJ | SUBJECT 3: C2G | SUBJECT 4: JCG | SUBJECT 5 | SUBJECT 6 | SUBJECT 7 | SUBJECT 8

VENTSPILS[10] NAVAL QUA

H: THREE[39] KRANSTADT -[40] C

LASS[41] ACS, [42] AND D. NOS. 59, 36,

AND ONE UNKNOWN.

PT. 1 of 3 pt. rpm. ADR C.I.A. 1076874 - 1076876

DATE OF PHOTO: June 61 | TYPE: 4 | QUALITY: 2 | CLASS: B | NO. OF CARDS: 4 | 3,7,39

CLASSIFICATION: SECRET FOREIGN DISS | CAPTIONED BY: DJ

FORM NO. 174 [illegible] PHOTOGRAPHIC INTERPRETATION REPORT

25X1A

[redacted]

Approved For Release 2000/04/28 : CIA-RDP78-05867A000517820006-1

PHOTO NO. 1073375 | 1ST NO. P-5251-65 | MAP REFERENCE | LATITUDE 57 24 N | LONGITUDE 21 31 E

COUNTRY UR | PROVINCE 152 C

AREA NO	SUBJECT	SUBJECT	SUBJECT	SUBJECT	SUBJECT	SUBJECT	SUBJECT	SUBJECT	SUBJECT
M	AIH	3GJ	C2G	3CG					

VENTSPILS 18 NAVAL BASE 29
HIGHWAY 39 KRASNOT - 49
LASSI 11 PIERS, 39 PEN. NOS. 57, 30,
AND ONE UNKNOWN.

1 pT - 1 3 pT from 4th C.I.A. 1076874 - 1076876

3, 7, 30

25X1A

[redacted]

DATE OF PHOTO	TYPE	QUALITY	CLASS	NO. OF CARDS
June 65	4	2	B	4

CLASSIFICATION SECRET NO FOREIGN DISS | CAPTIONED BY [illegible]

PHOTO ANALYSIS REPORT

Approved For Release 2000/04/26 : CIA-RDP78-05867A000517820006-1

Approved For Release 2000/04/28 : CIA-RDP78-05867A000517820006-1
EGIB

Approved For Release 2000/04/28 : CIA-RDP78-05867A000517820006-1

PHOTO ANALYSIS REPORT

PHOTO NO	LOT NO	MAP REFERENCE	LATITUDE	LONGITUDE
1076877	75209-65			

COUNTRY: UR — PROVINCE:

AREA NO	SUBJECT	SUBJECT	SUBJECT	SUBJECT	SUBJECT	SUBJECT	SUBJECT	SUBJECT	SUBJECT
N	ZCW								

WSS PENDING 399 IN BARENTS SEA AT 71 20 N 30 10 E

25X1A

DATE OF PHOTO	TYPE	QUALITY	CLASS	NO OF CARDS
19 June 65	4	2	B	1

CLASSIFICATION: SECRET FOREIGN DISS

CAPTIONED BY:

Approved For Release 2000/04/27 : CIA-RDP78-05867A000517820006-1

PHOTO ANALYSIS REPORT

PHOTO NO. 1076870 | LOT NO. F5208-62 | MAP REFERENCE | LATITUDE | LONGITUDE

COUNTRY USSR | PROVINCE

AREA NO. N | SUBJECT (W) | SUBJECT | SUBJECT | SUBJECT | SUBJECT | SUBJECT | SUBJECT | SUBJECT | SUBJECT

WESTERN END OF 399 IN BARENTS SEA AT 71 20 N, 30 10 E.

25X1A

DATE OF PHOTO 19 MAY 65 | TYPE V | QUALITY 2 | CLASS S | NO. OF CARDS 1

[redacted]

SOURCE SEIZING FOREIGN DISS

CAPTIONED BY [redacted]

Approved For Release 2000/04/[redacted] CIA-RDP78-05867A000517820006-1

PHOTO ANALYSIS REPORT

PHOTO NR: 1076879 | LOT NO: P5209-62 | MAP REFERENCE | LATITUDE | LONGITUDE

COUNTRY: UK | PROVINCE

AREA NO: N | SUBJECT 3 (W) | SUBJECT | SUBJECT | SUBJECT | SUBJECT | SUBJECT | SUBJECT | SUBJECT | SUBJECT

W 5 5 | PENDIGG | 1 N | BAR
ENT S | SEA | AT | 1 | 20 | N
30 | 10 | E.

25X1A

DATE OF PHOTO: 19 [illegible] 6 5 | TYPE: V | QUALITY: 2 | CLASS: B | NO. OF FRAMES: 1 | [redacted]

CLASSIFICATION: SECRET FOREIGN DISS | CATEGORY: [illegible]

Approved For Release 2000/04/[illegible] : CIA-RDP78-05867A000517820006-1

PHOTO ANALYSIS REPORT

PHOTO NR: A07686[illegible] | LOT NR: 75209-63 | MAP REFERENCE | LATITUDE | LONGITUDE

COUNTRY: [illegible] | PROVINCE:

AREA NR	SUBJECT	SUBJECT	SUBJECT	SUBJECT	SUBJECT	SUBJECT	SUBJECT	SUBJECT	SUBJECT
A	[illegible]	282							

W 55 PENDOHH IN BAR
ENTS SEA AT 73 23 N
30 4 8 E NOTE PRES FEZ ON
SAIL.

DATE OF PHOTO	TYPE	QUALITY	SCALE	NO. OF CARDS
27 JAN 65	4	2	B	2

25X1A

[redacted]

CLASSIFICATION: [illegible] | CATEGORIED BY: [illegible]

Approved For Release 2000/04/03 : CIA-RDP78-05867A000517820006-1

FORM NR 1174 [illegible] EDITIONS

PHOTO ANALYSIS REPORT

PHOTO ANALYSIS REPORT

DISTR NO 1076881 | LOT NO 75208-65 | MAP REFERENCE | LATITUDE | LONGITUDE

FACILITY KE

AIRS NO A | SUBJECT 1 ACW | SUBJECT | SUBJECT | SUBJECT | SUBJECT | SUBJECT | SUBJECT | SUBJECT | SUBJECT

W 5 5 PEND 044 IN BAR
ENTS SEA AT 73 23 N
30 48 E NOTE PROB EGZ ON
SAIL.

DATE OF PHOTO	TYPE	QUALITY	CLASS	NO. OF CARDS
27 JAN 65	4	2	B	

CLASSIFICATION SECRET FOREIGN DISS CONTROLLED

25X1A

[redacted]

Approved For Release 2000/04/03 : CIA-RDP78-05867A000517820006-1

PHOTO ANALYSIS REPORT

FOREIGN AREA/TGT REPORT

PHOTO NO. 107888 | LOT NO. 75202-65 | MAP REFERENCE | LATITUDE | LONGITUDE

COUNTRY UR | PROVINCE

AREA NO. N | SUBJECT 1 RAW | SUBJECT | SUBJECT | SUBJECT | SUBJECT | SUBJECT | SUBJECT | SUBJECT | SUBJECT

W 55 APENDOH 10 IN BAR 20
ENTS 30 SEA 40 AT 50 TH 60 33 N 70
27 0 80 0 E

DATE OF PHOTO: 30 June 65 | TYPE: X | QUALITY: 2 | CLASS: B | NO. OF CARDS: 1 | SOURCE OF PHOTOGRAPH: 3 30

25X1A

[redacted]

CLASSIFICATION: SECRET FOREIGN DISS | CAPTIONED BY: [redacted]

Approved For Release 2000/04/28 : CIA-RDP78-05867A000517820006-1

FORM NO. 174 USE PREVIOUS EDITIONS

PHOTO ANALYSIS REPORT

GPO 871-281

PHOTO ANALYSIS REPORT

PHOTO NO. 1976883 | LOT NO. 75209-65 | MAP REFERENCE | LATITUDE | LONGITUDE

COUNTRY UAR | PROVINCE

AREA NO.	SUBJECT	SUBJECT	SUBJECT	SUBJECT	SUBJECT	SUBJECT	SUBJECT	SUBJECT	SUBJECT
N	ARW								
WSS	PEND	OH	IN	B	AR				
ENTS	SEA	AT	73	33	N				
87 00	E								

DATE OF PHOTO	TYPE	QUALITY	CLASS	NO. OF COPIES	SOURCE OF PHOTOGRAPH
30 June 65	F	2	B	1	25X1A [redacted]

CLASSIFICATION: SECRET NO FOREIGN DISS | CAPTIONED BY

Approved For Release 2000/04/28 : CIA-RDP78-05867A000517820006-1

PHOTO ANALYSIS REPORT

PHOTO ANALYSIS REPORT

PHOTO NO. 1076884 | LOT NO. P5209-65 | MAP REFERENCE | LATITUDE | LONGITUDE

COUNTRY USSR | PROVINCE

AREA NO.	SUBJECT	SUBJECT	SUBJECT	SUBJECT	SUBJECT	SUBJECT	SUBJECT	SUBJECT	SUBJECT
N	JCW								
SS	PEND		428		IN		BAR		
SS	SEA		AT		71		16		N
NTS									
20	E.								

DATE OF PHOTO	TYPE	QUALITY	CLASS	NO. OF PRINTS	SOURCE OF PHOTOGRAPH
28 June 65	4	2	B	1	25X1A [redacted]

3, 30

EXAMINATION: RECIND FOREIGN DISS | CARTOGRAPHER BY

Approved For Release 2000/04/26 : CIA-RDP78-05867A000517820006-1

PHOTO ANALYSIS REPORT

FORM 174 USE PREVIOUS EDITIONS

PHOTO ANALYSIS REPORT

PHOTO NO. 1076885 | ROLL NO. 5209-65 | MAP REFERENCE | LATITUDE | LONGITUDE

COUNTRY USSR | PROVINCE

AREA NO.	SUBJECT	SUBJECT	SUBJECT	SUBJECT	SUBJECT	SUBJECT	SUBJECT	SUBJECT
N	3 0 W							
2 5 5	PENDA 28							
ENTS	SEA AT							
3 2 0 0	E.							

DATE OF PHOTO	TYPE	QUALITY	CLASS	NO. OF CARDS	SOURCE OF PHOTOGRAPH
20 June 65	4	2	B	1	25X1A [redacted]

CLASSIFICATION SECRET FOREIGN DISS | CAPTIONED BY [redacted]

Approved For Release 2000/04/06 : CIA-RDP78-05867A000517820006-1

FORM 174 USE PREVIOUS EDITIONS PHOTO ANALYSIS REPORT

PHOTO ANALYSIS REPORT

AREA NO.	LOT NO.	MAP REFERENCE	LATITUDE	LONGITUDE
1076886	PS209-65			

COUNTRY: USSR | PROVINCE:

AREA NO.	SUBJECT	SUBJECT	SUBJECT	SUBJECT	SUBJECT	SUBJECT	SUBJECT	SUBJECT
N	BDB							

KASHIN DLG AEND 083 19
INBARENTS SEA AT 71 32
20 N, 29 15 E.

25X1A

DATE OF PHOTO	TYPE	QUALITY	CLASS	NO. OF PRINTS	SOURCE OF PHOTOGRAPH
29 June 66	4	2	B	1	[redacted]

CLASSIFICATION: SECRET FOREIGN RELS | CAPTIONED BY: [illegible]

Approved For Release 2000/04/28 : CIA-RDP78-05867A000517820006-1

FORM IP 174 USE PREVIOUS EDITIONS

PHOTO ANALYSIS REPORT

PHOTO NO.	LOT NO.	MAP REFERENCE	LATITUDE	LONGITUDE
1076887	PB209-65			

COUNTRY: VR PROVINCE:

AREA NO.	SUBJECT	SUBJECT	SUBJECT	SUBJECT	SUBJECT	SUBJECT	SUBJECT	SUBJECT	SUBJECT
N	208								

KASHIN DUG PENDOBA
INBARENTS SEA AT 71
32 N 19 49 E.

DATE OF PHOTO	TYPE	QUALITY	FILM	NO. OF FRAMES	SOURCE OF PHOTOGRAPH
30 June 66	4	2	B	1	25X1A [redacted]

PHOTO INTERPRETER: [redacted]

Approved For Release 2000/04/20 : CIA-RDP78-05867A000517820006-1

PHOTO ANALYSIS REPORT

PHOTO ANALYSIS REPORT

MISSION NO.	LOT NO.	MAP REFERENCE	LATITUDE	LONGITUDE
1078886	5209-65			

COUNTRY: UR

PROVINCE:

AREA NO.	SUBJECT	SUBJECT	SUBJECT	SUBJECT	SUBJECT	SUBJECT	SUBJECT	SUBJECT	SUBJECT
N	3DB								
KYNDA	DLGM			POND	130				
INBARENTS				SEA	AT	72			
80 N, 29	15 E.								

3, 30

DATE OF PHOTO	TYPE	QUALITY	CLASS	NO. OF CARDS	SOURCE OF PHOTOGRAPH
29 June 65	4	2	B	1	25X1A [redacted]

CLASSIFICATION: SECRET FOREIGN DISS

Approved For Release 2000/04/28 : CIA-RDP78-05807A000500020004-1

PHOTO ANALYSIS REPORT

PHOTO NO. 1078380 | LOT NO. P5209-65 | MAP REFERENCE | LATITUDE | LONGITUDE

FORMAT HR

SUBJECT NO.	SUBJECT	SUBJECT	SUBJECT	SUBJECT	SUBJECT	SUBJECT	SUBJECT	SUBJECT	SUBJECT
N	3DB								
KYNDA	DLGm			PSN	D	130			
INN	ORWEGIAN				SEA	AT			
7 1	3/2 N2	19	49 E						

DATE OF PHOTO	TYPE	QUALITY	CLASS	NO. OF CARDS	SOURCE OF PHOTOGRAPH
30 Sept 65	4	2	B	1	25X1A [redacted]

2 330

2277

Approved For Release 2000/04/20 : CIA-RDP [redacted]

PHOTO ANALYSIS REPORT

FORM NO. 174 USE PREVIOUS EDITIONS

PHOTO ANALYSIS REPORT

AIR PHOTO NO.	LOT NO.	MAP REFERENCE	LATITUDE	LONGITUDE
10716890	5209-65			

COUNTRY: USSR PROVINCE:

AREA NO.	SUBJECT	SUBJECT	SUBJECT	SUBJECT	SUBJECT	SUBJECT	SUBJECT	SUBJECT
N	3C2	388						
1 - 43	1 AGRL	10 PEND	19 39					30 1
NA	11 BENTS	18 SEA	28 NT		7	1		40
0 41	N 11 32	1	39 5	E				

DATE OF PHOTO	TYPE	QUALITY	CLASS	NO. OF CARDS	SOURCE OF PHOTOGRAPH
3 23 30					
29 MAR 65	4	2	B	2	25X1A

EXAMINATION: SEC/NO FOREIGN DISS

[redacted]

Approved For Release 2000/04/28 : CIA-RDP

FORM NO. 174 USE PREVIOUS EDITIONS PHOTO ANALYSIS REPORT

PHOTO ANALYSIS REPORT

PHOTO NO. 1070801 | ROLL NO. 75209-65 | MAP REFERENCE | LATITUDE | LONGITUDE

COUNTRY UR | PROVINCE

AREA NO. N | SUBJECT | SUBJECT | SUBJECT | SUBJECT | SUBJECT | SUBJECT | SUBJECT | SUBJECT

W S S P E N D O I ? I N B A R
E N T S S E A A T 7 3 1 4 2 N
2 5 2 0 E

DATE OF PHOTO	TYPE	QUALITY	FILM	NO. OF EXPS	SOURCE OF PHOTOGRAPH
6 Jul 65	V	2	B	1	

25X1A

[redacted]

Approved For Release 2000/04/28 : CIA-RD

CLASSIFICATION U | REQ/NR FOREIGN DISS

PHOTO ANALYSIS REPORT

PHOTA ANALYSIS REPORT

PHOTA NR 107680 | LOT NO 75209-65 | MAP REFERENCE | LATITUDE | LONGITUDE

COUNTRY USA | PROVINCE

AREA NO N | SUBJECT 30 CM | SUBJECT | SUBJECT | SUBJECT | SUBJECT | SUBJECT | SUBJECT | SUBJECT | SUBJECT

W S S 1 P E N D 10 O I I 15 I N B A R 20
E N T S 25 S E A 30 A T 35 1 3 4 2 N 40
2 5 2 45 O E 50

3.30

DATE OF PHOTO	TYPE	QUALITY	CLASS	NO. OF FRAMES	SOURCE OF PHOTOGRAPH
5 July 65	4	2	B	1	

25X1A

CLASSIFICATION [redacted] | CAPTIONED BY [redacted]

Approved For Release 2000/04/26 : CIA-RDP[redacted]

PHOTA ANALYSIS REPORT

FORM NO. 174 USE PREVIOUS EDITIONS

PHOTO ANALYSIS REPORT

AREA NO.	ROLL NO.	MAP REFERENCE	LATITUDE	LONGITUDE
	107866	75209-65		

COUNTRY: USSR

PROVINCE:

AREA NO.	SUBJECT 1	SUBJECT 10	SUBJECT 19	SUBJECT 28	SUBJECT 37	SUBJECT 46	SUBJECT 55	SUBJECT 64	SUBJECT 73
N	MAGTSOF	NSSNINB	A						
	REMTS	SEAAT	72	11	N				
	BB	28	E						

DATE OF PHOTO	TYPE	QUALITY	FLAWS	NO. OF CARDS	SOURCE OF PHOTOGRAPH
5 July 66	4	2	B	1	25X1A

EXPLANATION

CAPTIONED BY

Approved For Release 2000/04/28 : CIA-RDP78-05867A000517820006-1

FORM NO. 174 USE PREVIOUS EDITIONS

PHOTO ANALYSIS REPORT

PHOTO ANALYSIS' REPORT

PHOTO NO. 1076804 | FLT NO. 25209-65 | MAP REFERENCE | LATITUDE | LONGITUDE

COUNTRY UR | PROVINCE

AREA CODE	SUBJECT CODE	SUBJECT	SUBJECT	SUBJECT	SUBJECT	SUBJECT	SUBJECT	SUBJECT	SUBJECT
N	CW								

SNORKEL 4 10 MASTS 19 OF 20 LI

SS 21 IN BARENTS 29 SEA 30 A

T 73 22 16 N, 23 24 47 E.

DATE OF PHOTO	TYPE	QUALITY	CLASS	NO. OF CARDS	SOURCE OF PHOTOGRAPH
6 Oct 65	4	2	B	1	25X1A [redacted]

3, 32

PLANNING APPROVED BY [illegible] | CAPTIONED BY [illegible]

Approved For Release 2000/04/28 : CIA-RDP78-05867A000517820006-1

PHOTO ANALYSIS' REPORT

PHOTO ANALYSIS REPORT

PHOTO NO. 1076895 LOC NO. DS209-65 MAP REFERENCE LATITUDE LONGITUDE

COUNTRY PROVINCE

AREA NO. HA-N

SUBJECT NCW

SUBJECT SUBJECT SUBJECT SUBJECT SUBJECT SUBJECT SUBJECT

SNORKEL MASTS OF R

SS IN BARENTS SEA A

T 71 58 N 32 45 E.

DATE OF PHOTO 5 July 65 TYPE 4 QUALITY 2 CLASS B NO. OF FRAMES 3, 30

SOURCE OF PHOTOGRAPH 25X1A [redacted]

CLASSIFICATION CAPTIONED BY

Approved For Release 2000/04/28 : CIA-RDP78-05867A000517820006-1

PHOTO ANALYSIS REPORT

FORM NO 174 USE PREVIOUS EDITIONS

PHOTO ANALYSIS REPORT

PHOTO NO	LOT NO	MAP REFERENCE	LATITUDE	LONGITUDE
1076896	75209-65			

COUNTRY	PROVINCE
UR	

AREA NO N

SUBJECT: SCW

W S S, PEND 5 1 5, 1 N BAR

ENTS, SEA AT 71 20 N,

32 1 2 E

5 30

DATE OF PHOTO	TYPE	QUALITY	CLASS	NO. OF CARDS	SOURCE OF PHOTOGRAPH
7 July 65	4	2	B	1	[redacted]

25X1A

CAPTIONED BY

Approved For Release 2000/04/28 : CIA-RDP78-05867A000517820006-1

FORM NO 174 USE PREVIOUS EDITIONS

PHOTO ANALYSIS REPORT

PHOTO ANALYSIS REPORT

PHOTO NO.	ROLL NO.	MAP REFERENCE	LATITUDE	LONGITUDE
1076897	7520-65			

COUNTRY: USA

PROVINCE

AREA NO.	SUBJECT	SUBJECT	SUBJECT	SUBJECT	SUBJECT	SUBJECT	SUBJECT	SUBJECT	SUBJECT
N	2 W								
W 55	PEND		516		1N		BAR		
ENT S	SEA		AT		71		20		N
32 12	E								

25X1A

DATE OF PHOTO	TYPE	QUALITY	SCALE	NO. OF COPIES	SOURCE OF PHOTOGRAPH
20 July 66	V	2	B	1	[redacted]

EVALUATION OF PHOTOGRAPHY

CAPTIONED BY

Approved For Release 2000/04/26 : CIA-RDP78-05867A000517820006-1

PHOTO ANALYSIS REPORT

PHOTO ANALYSIS REPORT

| | | |

PHOTO ANALYSIS REPORT

PHOTO NO. 1078899 LOT NO. PS209-65 MAP REFERENCE LATITUDE LONGITUDE

PROVINCE

FORMAT VR

AREA NO. N

SUBJECT 1 DC

SUBJECT

SUBJECT

SUBJECT

SUBJECT

SUBJECT

SUBJECT

SUBJECT

SAIL OF Z SS B 1 N B A R

ENTS SEA AT 72 4 8 N

28 55 E

3, 32

DATE OF PHOTO	TYPE	QUALITY	CLASS	NO. OF FRAME	SOURCE OF PHOTOGRAPH
11 Oct 65	V	2	B	1	25X1A

EVALUATION APPROVED FOR

PATTERNED BY

Approved For Release 2000/04/28 : CIA-RDP78-05867A000517820006-1

PHOTO ANALYSIS REPORT

PHOTO ANALYSIS REPORT

PHOTO NO. 1076800 ROLL NO. PS209-65 MAP REFERENCE LATITUDE LONGITUDE

COUNTRY U.S.S.R. PROVINCE

AREA NO.	NUMBER	SUBJECT	SUBJECT	SUBJECT	SUBJECT	SUBJECT	SUBJECT	SUBJECT
N	3DC							

SAIL OF SSB IN BARENTS SEA AT 72 48 N 35 E.

DATE OF PHOTO	TYPE	QUALITY	CLASS	NO. OF CARDS	SOURCE OF PHOTOGRAPH
11 Aug 65	4	2	B	1	25X1A [redacted]

3,76

CAPTIONED BY

DISSEMINATION RESTRICTED FOREIGN DISS

Approved For Release 2000/04/28 : CIA-RDP78-05867A000517820006-1

PHOTO ANALYSIS REPORT